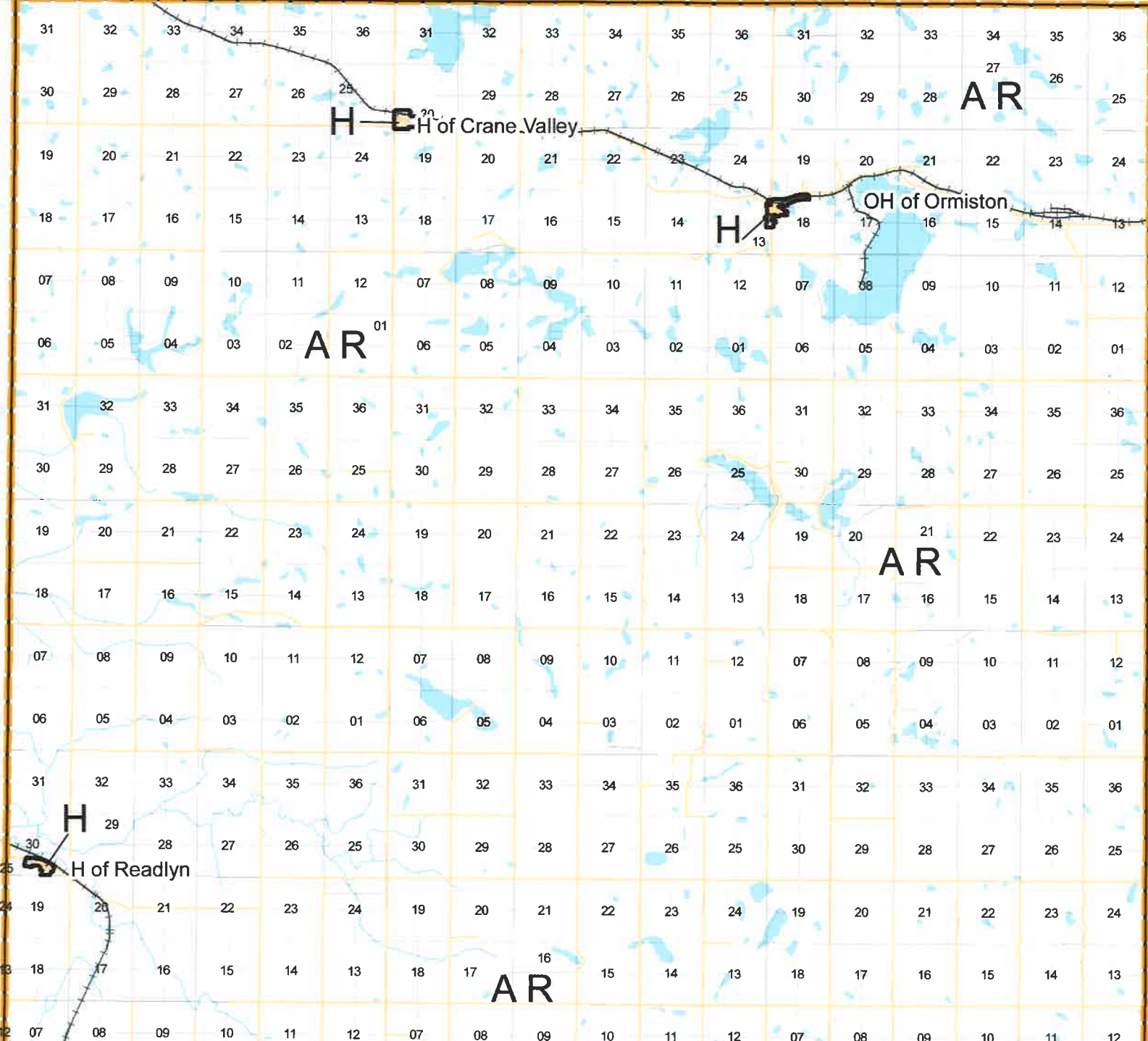


RM OF TERRELL
NO.101

RM OF ELMS^T
NO.100 IPE

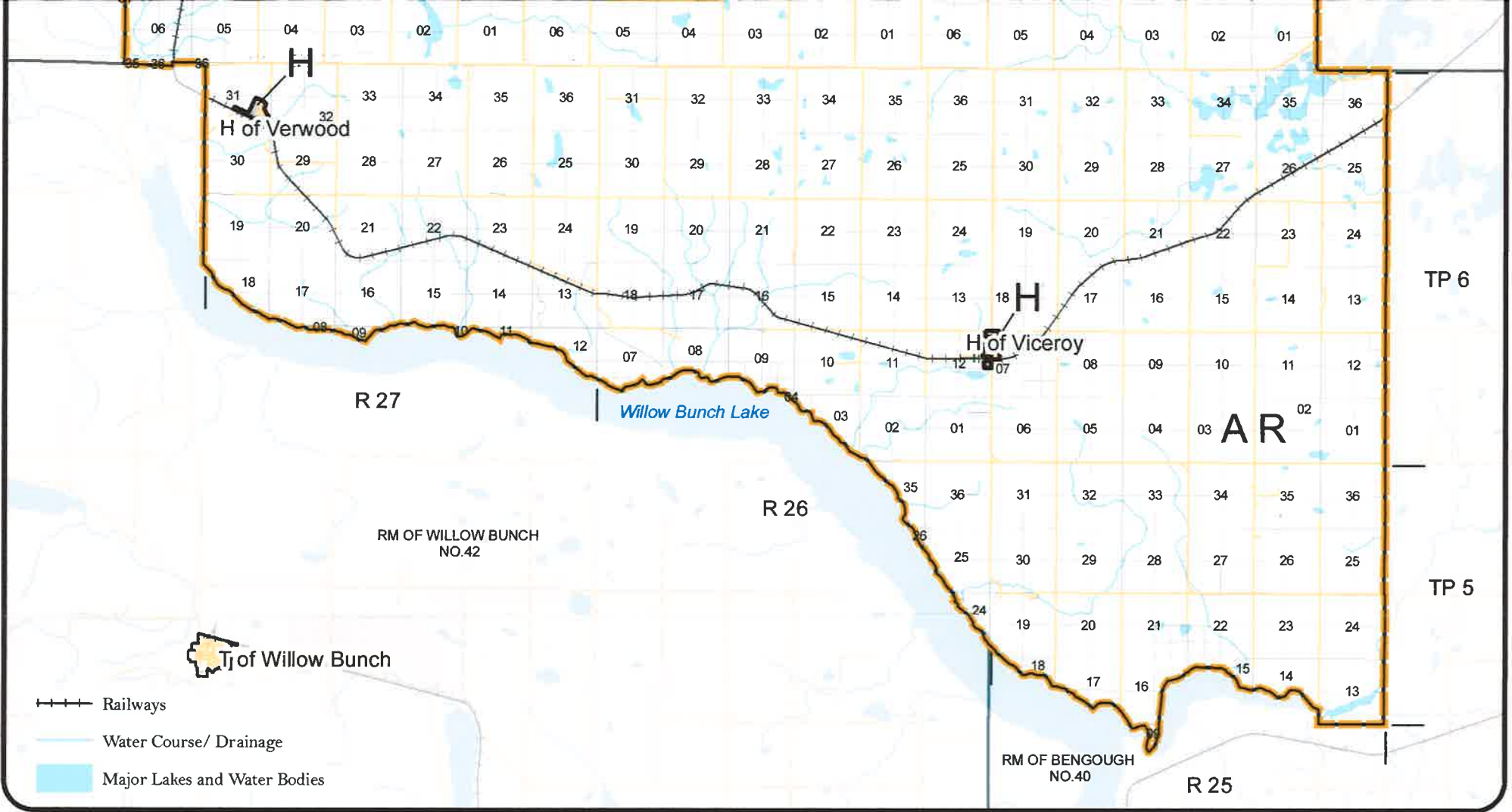


TP 9

RM OF KEY WEST
NO.70

TP 8

TP 7



**RM OF EXCEL NO. 71
SASKATCHEWAN**

ZONING DISTRICTS

- AR - Agricultural Resource
- H - Hamlet



THIS IS THE ZONING DISTRICT MAP
REFERRED TO IN BYLAW No. 20-13
ADOPTED BY THE RM OF EXCEL No. 71

REEVE

ADMINISTRATOR

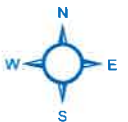
APPROVED ON THE 1 DAY OF June 2014

[Handwritten Signature]

MINISTRY OF GOVERNMENT RELATIONS

JUN 1 1 2015

**ZONING DISTRICT MAP
MAP 1.**



0 1.25 2.5 5 Kilometers

