

**RURAL MUNICIPALITY OF EXCEL NO. 71**

**BYLAW NO. 4-2017**

**A BYLAW TO AMEND BYLAW NO. 20-13  
KNOWN AS THE ZONING BYLAW**

The Council of the Rural Municipality of Excel No. 71 in the Province of Saskatchewan enacts to amend Bylaw No. 20-13 as follows:

1. The Zoning District map is amended by rezoning from A-Agricultural District to H-Hamlet District for the Hamlet of Viceroy, all land (6.38 acres) shown within the bold dashed line on the attached plan of proposed subdivision dated January 9, 2017 and signed by Jonathan Pradinuk, Altus Geomatics, which forms part of this bylaw.
2. This Bylaw shall come into force and take effect when approved by the Minister.




  
\_\_\_\_\_  
Reeve

  
\_\_\_\_\_  
Administrator

Read a first time this 7th day of February, 2017  
Read a second time this 7th day of March, 2017.  
Read a third time and adopted this 7th day of March, 2017.

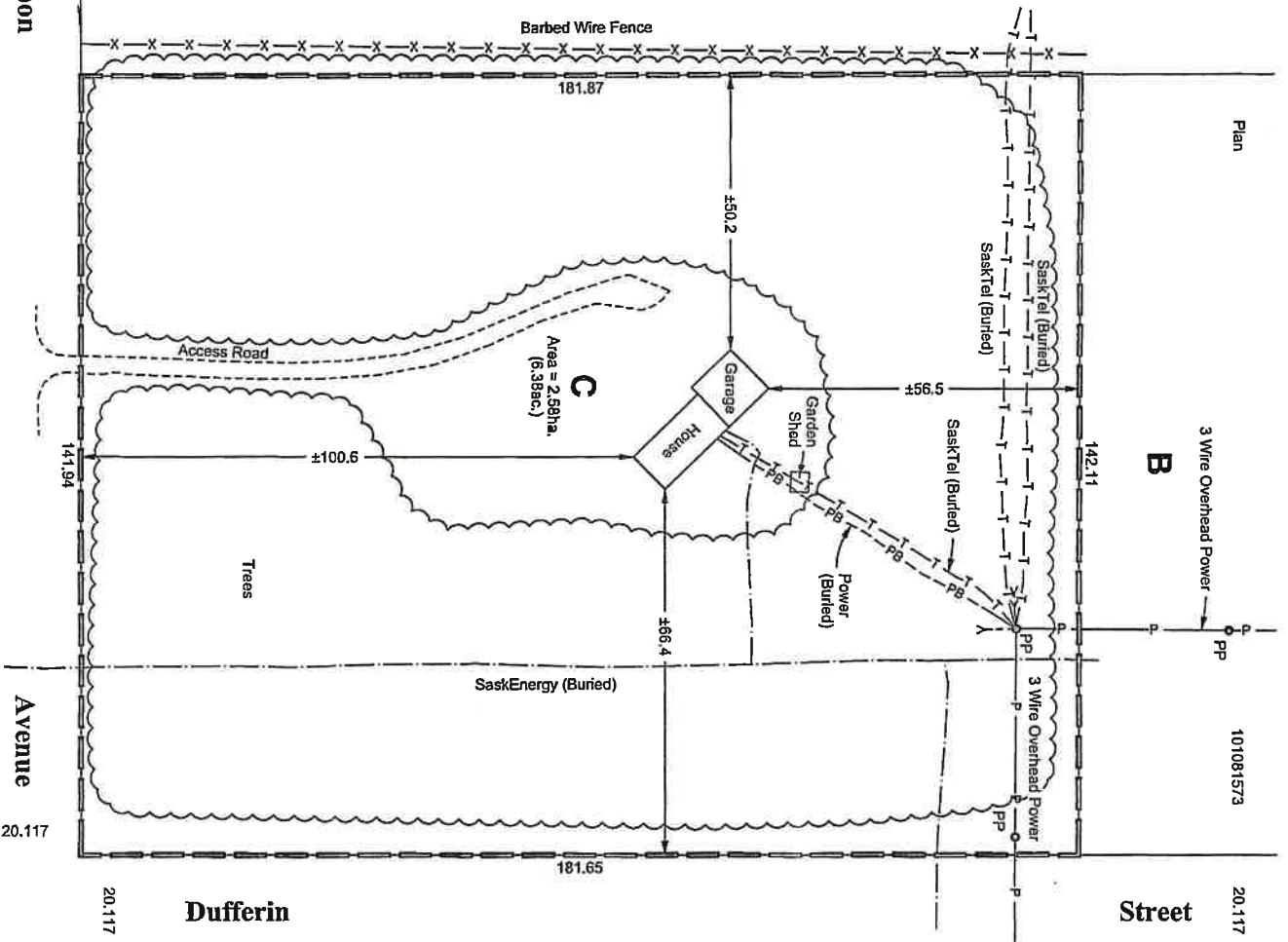
Certified a true copy of Bylaw No. 4-2017, adopted by council on March 7, 2017.

  
\_\_\_\_\_  
Administrator



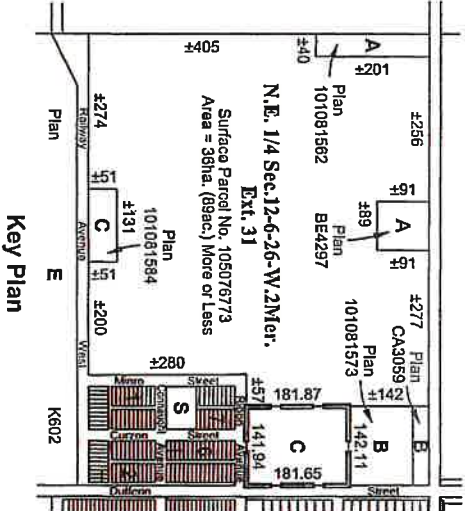
**APPROVED  
REGINA, SASK.**  
MAY 11 2017  
  
\_\_\_\_\_  
Assistant Deputy Minister  
Ministry of Government Relations

N.E. 1/4 Sec.12-6-26-W.2Mer. - Ext.31



Plan 7	10	11
Plan 9	8	N1370
Plan 6	17	18
Plan 16	15	N1370

Plan 18	19	20
Plan 9	10	11
Plan 12	13	14
Plan 15	16	CX344
Plan 17	5	18
Plan 17	18	N1370



Underground facilities shown on this plan are those that could be found, located or copied from the SaskInfo Map. Other facilities may exist, of which we were unaware or unable to locate.


**PLAN OF PROPOSED SUBDIVISION**  
 of Part of  
 N.E. 1/4 Sec. 12 - Twp. 6 - Rge. 26 - W2Mer.  
 R.M. of Excel No. 71  
 Saskatchewan  
 Jonathan Pradnuik, MCIP, RPP  
 2017  
 Scale 1:1000

**OWNER(S):**  
 Thomas Stephen Parankewich

Measurements are in metres and decimals thereof.  
 Measurements are approximate and may vary by ±10m.  
 Area to be approved is outlined in bold dashed line  
 and contains 2.58 ha (6.38 acs).

1	Issued	Jan. 6, 2017	RC - CI - MS
REV.	REVISION	DATE	INITIALS
Job No.: 198700 File:198700BPR			
Preliminary Survey: January 3, 2017			

Dated at Regina in the  
 Province of Saskatchewan this  
 6th day of January, 2017.



**Altus Geomatics**  
 Limited Partnership  
 2017 Altus Geomatics  
 Toll Free: 1-800-465-6333  
 www.altusgeomatics.com

**COMMUNITY PLANNING**